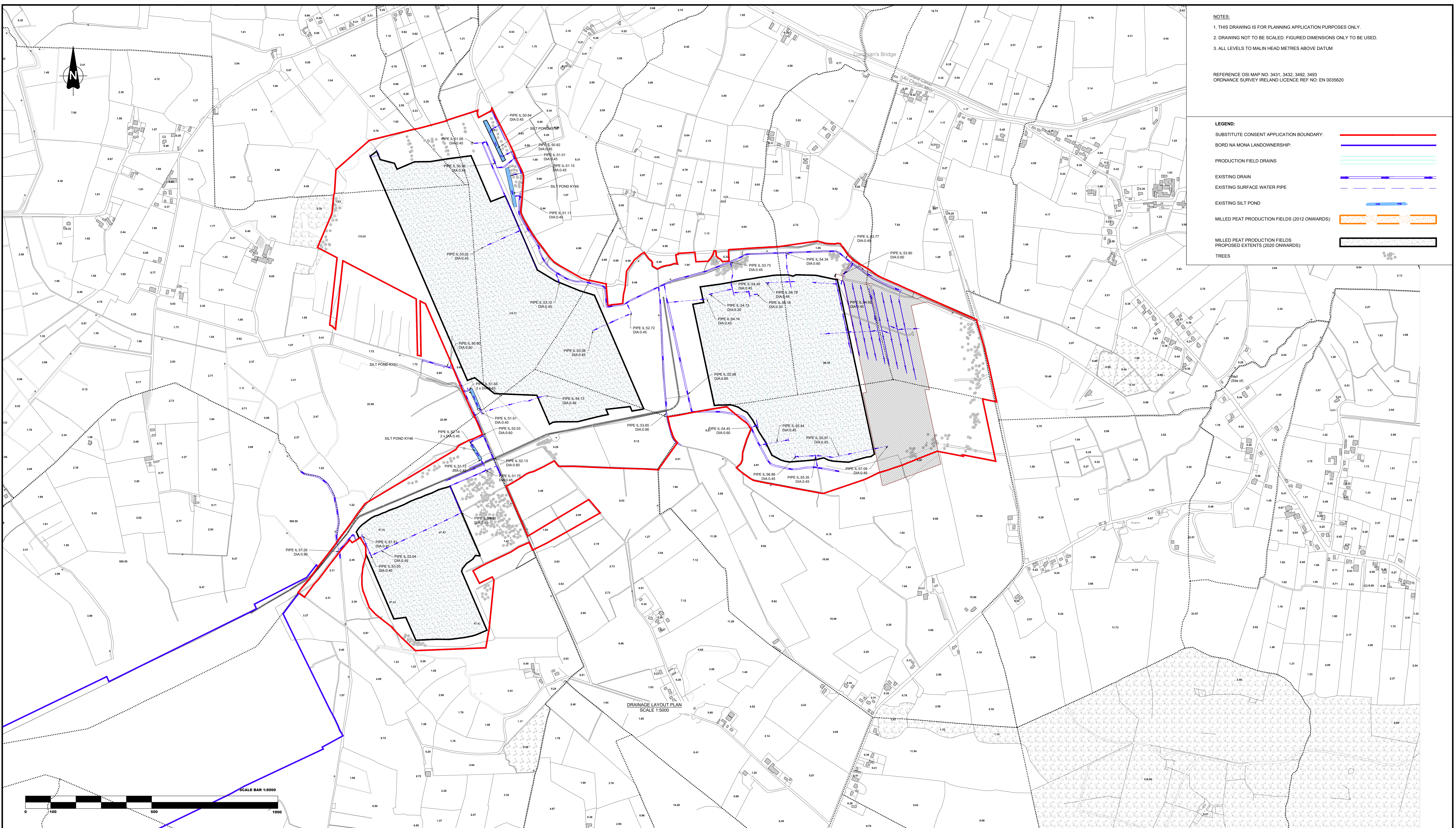


NOTES:
 1. THIS DRAWING IS FOR PLANNING APPLICATION PURPOSES ONLY.
 2. DRAWING NOT TO BE SCALED. FIGURED DIMENSIONS ONLY TO BE USED.
 3. ALL LEVELS TO MALIN HEAD METRES ABOVE DATUM

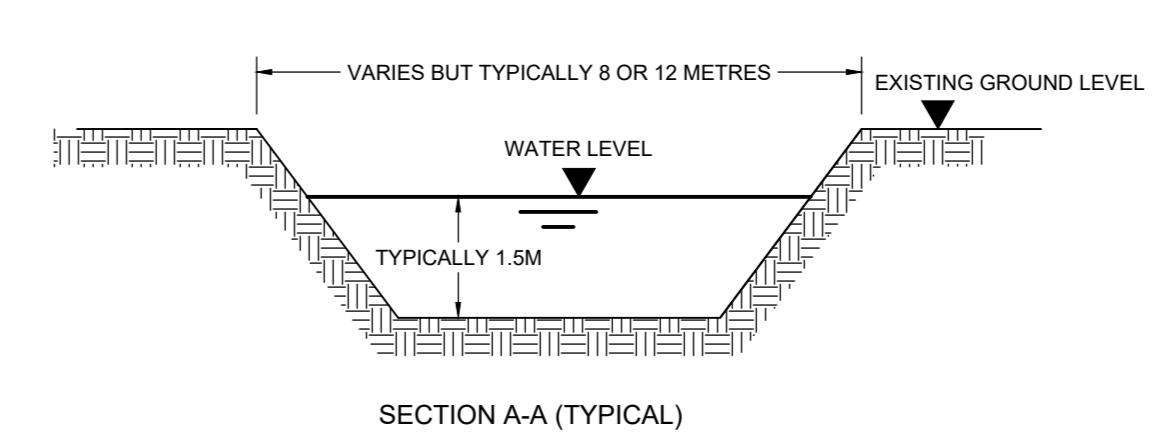
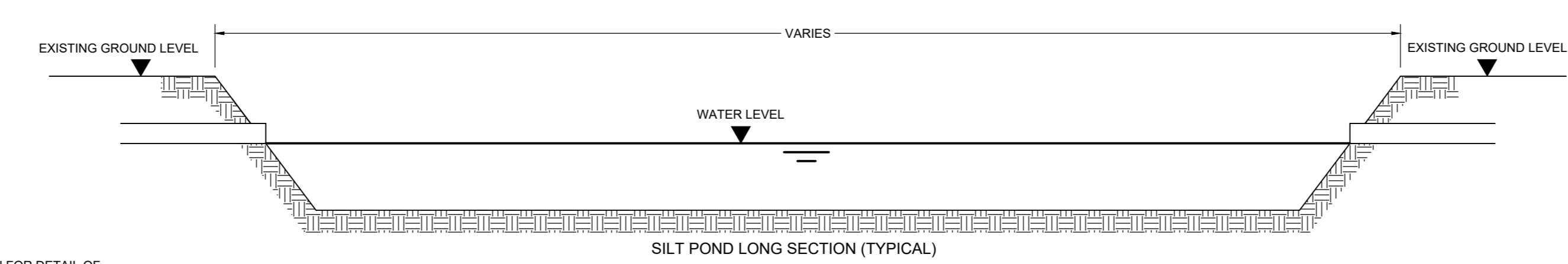
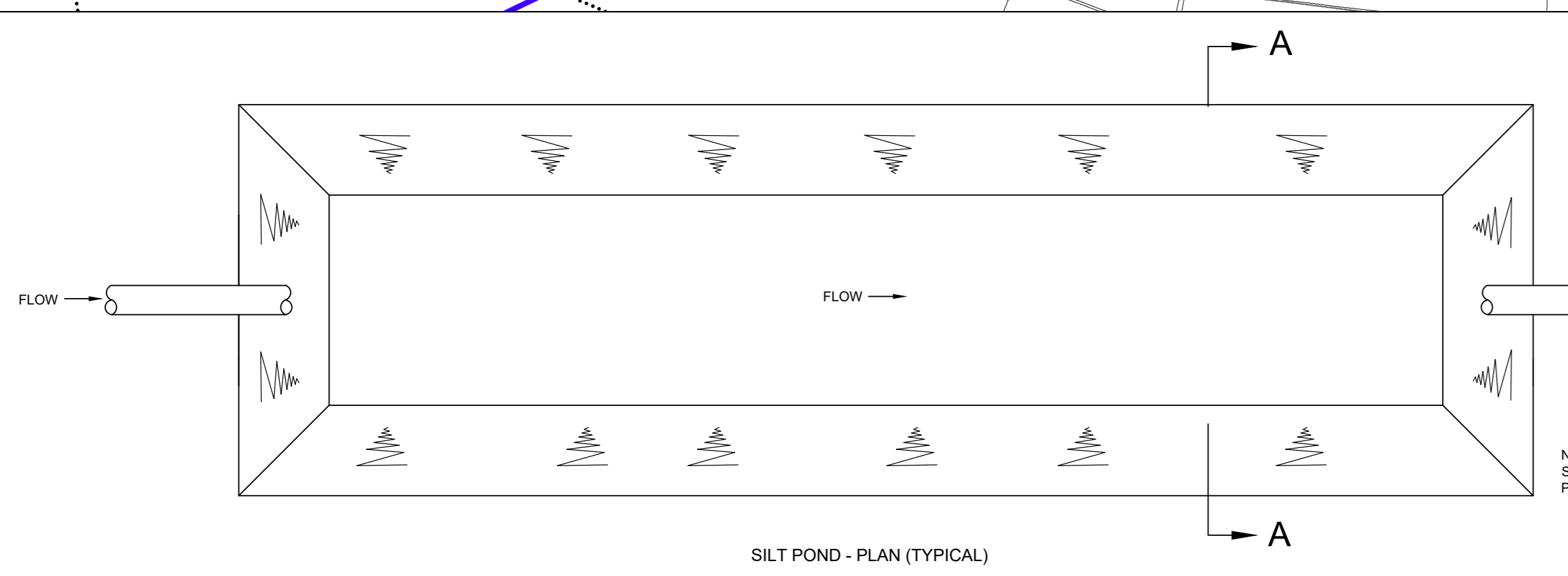
REFERENCE OSI MAP NO: 3431, 3432, 3492, 3493
 ORDNANCE SURVEY IRELAND LICENCE REF NO: EN 0035620

LEGEND:

- SUBSTITUTE CONSENT APPLICATION BOUNDARY:
- BORD NA MONA LANDOWNERSHIP:
- PRODUCTION FIELD DRAINS:
- EXISTING DRAIN:
- EXISTING SURFACE WATER PIPE:
- EXISTING SILT POND:
- MILLED PEAT PRODUCTION FIELDS (2012 ONWARDS):
- MILLED PEAT PRODUCTION FIELDS PROPOSED EXTENTS (2020 ONWARDS):
- TREES:



DRAINAGE LAYOUT PLAN
 SCALE 1:5000



NOTE: REFER TO LAYOUT PLAN FOR DETAIL OF SIZE DEPTH AND CAPACITY OF INDIVIDUAL SILT PONDS.

SILT POND TYPICAL DETAIL
 SCALE 1:100

Project: **SUBSTITUTE CONSENT APPLICATION KILLARANNY BOG**

REVISION	By	Date	Chk'd	Title

DRAINAGE LAYOUT PLAN

Dimensions in METRES	Scale: AS SHOWN @ A0	BORD NA MONA Naturally Driven Soils to the Edge of the Bog LEARN: TULLAMORE CO. OFFICALLY	Drawing No: SC-6500-KR-DR03	Revision: 1	Sheet 1 of 1
Drawn By: KM	30/03/20				
Checked By: PN	01/04/20	Tel: 027 9345000	Fax: 027 9345100		
Approved By: DK	02/04/20				